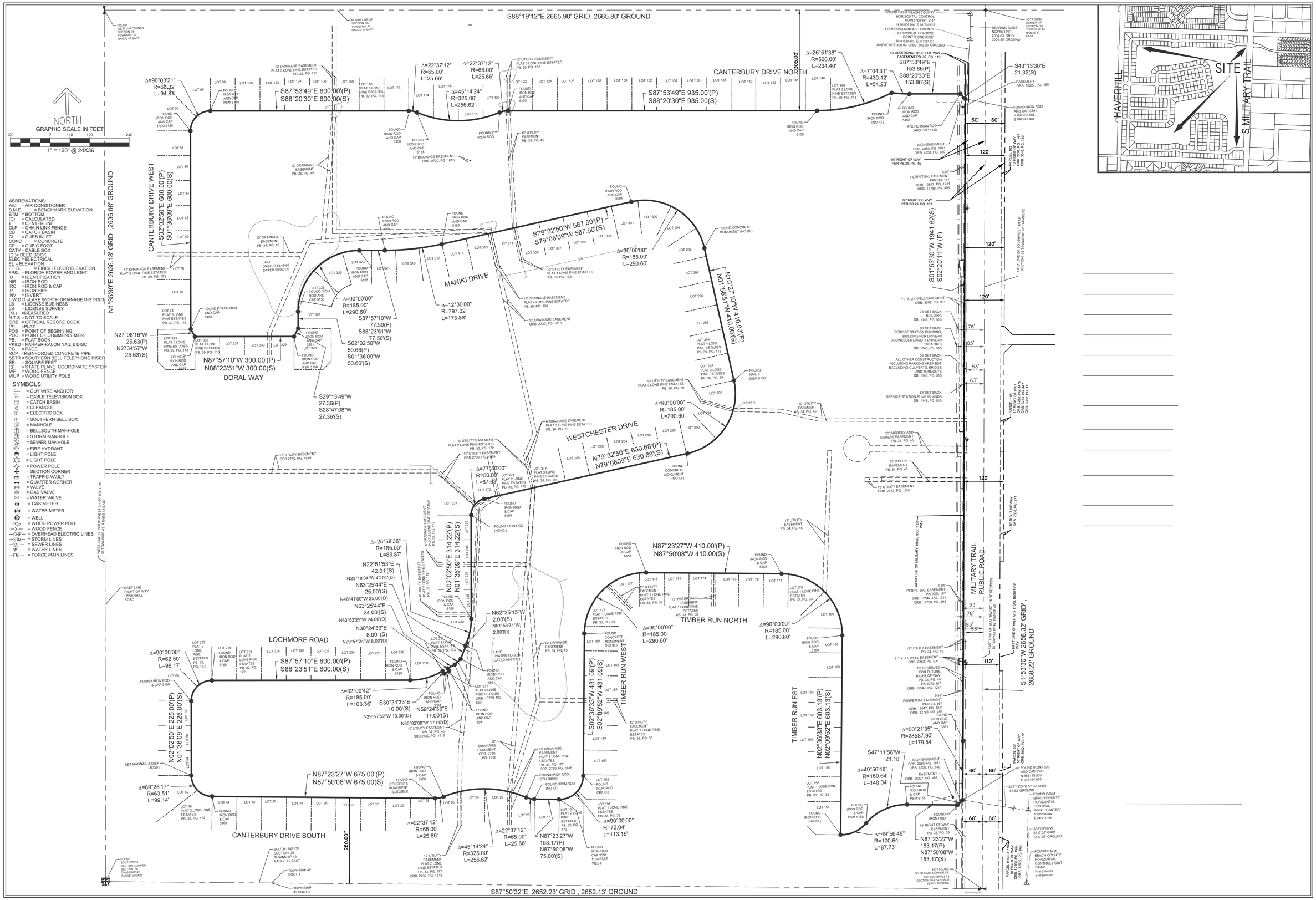

ABBREVIATIONS:
A/C = AIR CONDITIONER
B.M.E. = BENCHMARK ELEVATION
BTM = BOTTOM
(C) = CALCULATED
℄ = CENTERLINE
CLF = CHAIN LINK FENCE
CB = CATCH BASIN
CI = CURB INLET
CONC = CONCRETE
CF = CUBIC FOOT
CATV = CABLE BOX
(D.) = DEED BOOK
ELEC = ELECTRICAL
EL = ELEVATION
FF EL = FINISH FLOOR ELEVATION
FP&L = FLORIDA POWER AND LIGHT
ID = IDENTIFICATION
NIR = IRON ROD
IRC = IRON ROD & CAP
IP = IRON PIPE
INV = INVERT
L.W.D.D.=LAKE WORTH DRAINAGE DISTRICT
LB = LICENSE BUSINESS
LS = LICENSE SURVEY
(M.) =MEASURED
N.T.S.= NOT TO SCALE
ORB = OFFICIAL RECORD BOOK
(P) =PLAT
POB = POINT OF BEGINNING
POC = POINT OF COMMENCEMENT
PB. = PLAT BOOK
PK&D = PARKER-KALON NAIL & DISC
PG = PAGE
RCP =REINFORCED CONCRETE PIPE
SBTR = SOUTHERN BELL TELEPHONE RISER
SF = SQUARE FEET
(S) = STATE PLANE COORDINATE SYSTEM
WF = WOOD FENCE
WUP = WOOD UTILITY POLE

SYMBOLS:
= GUY WIRE ANCHOR
= CABLE TELEVISION BOX
= CATCH BASIN
= CLEANOUT
= ELECTRIC BOX
= SOUTHERN BELL BOX
= MANHOLE
= BELLSOUTH MANHOLE
= STORM MANHOLE
= SEWER MANHOLE
= FIRE HYDRANT
= LIGHT POLE
= LIGHT POLE
= POWER POLE
= SECTION CORNER
= TRAFFIC VAULT
= QUARTER CORNER
= VALVE
= GAS VALVE
= WATER VALVE
= GAS METER
= WATER METER
= WELL
= WOOD POWER POLE
—X— = WOOD FENCE
—OHE— = OVERHEAD ELECTRIC LINES
—STM— = STORM LINES
—SS— = SEWER LINES
—W— = WATER LINES
—FM— = FORCE MAIN LINES

REVISIONS	DATE	BY

FILE NAME C&W#7951---AMC#2017015

CAULFIELD & WHEELER, INC.
CIVIL ENGINEERING – LAND PLANNING
LANDSCAPE ARCHITECTURE – SURVEYING
7900 GLADES ROAD–SUITE 100
BOCA RATON, FLORIDA 33433
PHONE (561)–392–1991 / FAX (561)–750–1452

DATE	09/30/17
DRAWN BY	AMS
F.B./ PG.	ELEC
SCALE	SHWON

DAVID P. LINDLEY
REGISTERED LAND
SURVEYOR NO. 5005
STATE OF FLORIDA
L.B. 3591

JOB # 7951
SHT.NO. 1
OF 5 SHEETS

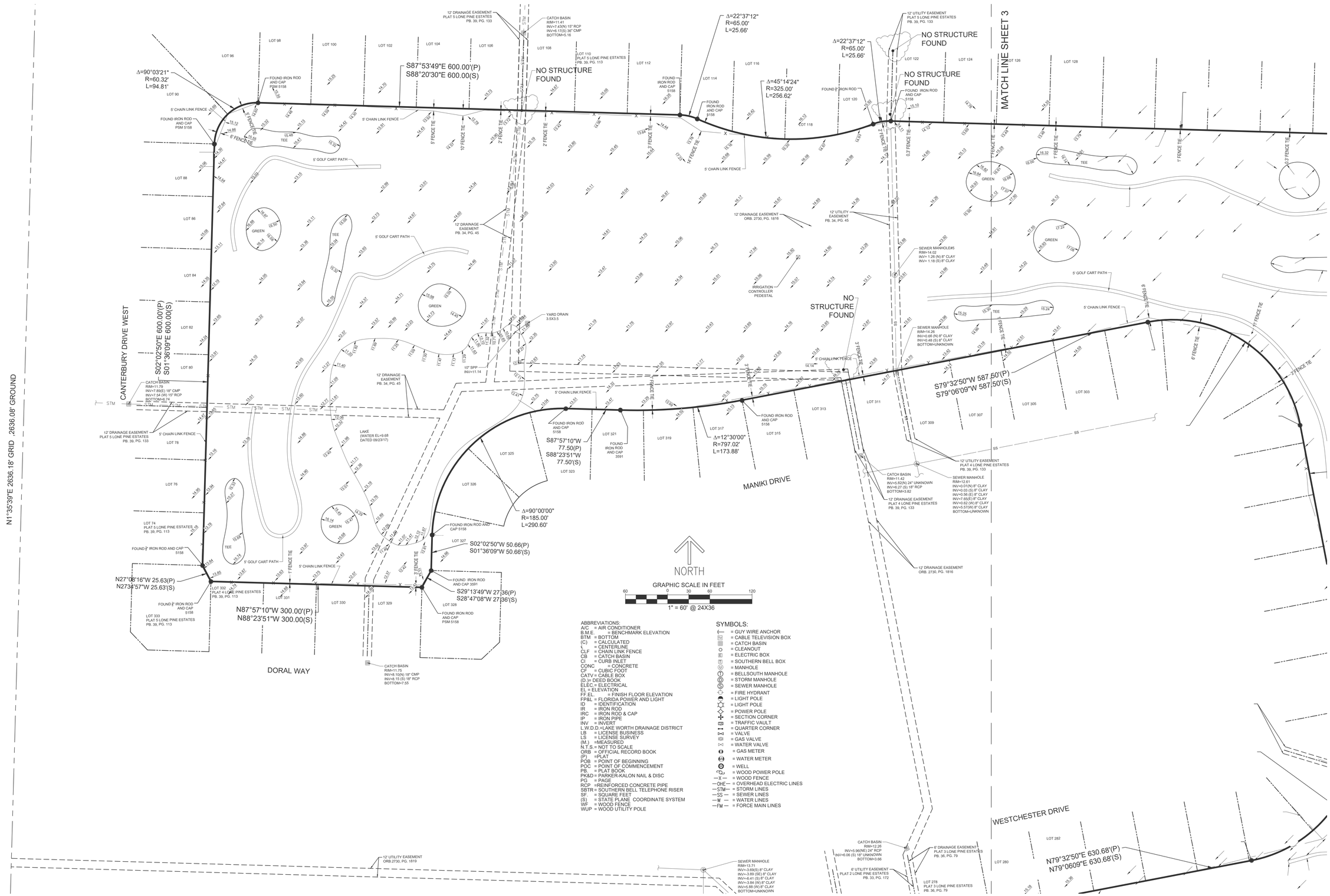

ABBREVIATIONS:
A/C = AIR CONDITIONER
B.M.E. = BENCHMARK ELEVATION
BTM = BOTTOM
(C) = CALCULATED
℄ = CENTERLINE
CLF = CHAIN LINK FENCE
CB = CATCH BASIN
CI = CURB INLET
CONC. = CONCRETE
CF = CUBIC FOOT
CATV = CABLE BOX
(D.) = DEED BOOK
ELEC = ELECTRICAL
EL = ELEVATION
FF.EL. = FINISH FLOOR ELEVATION
FP&L = FLORIDA POWER AND LIGHT
ID = IDENTIFICATION
IR = IRON ROD
IRC = IRON ROD & CAP
IP = IRON PIPE
INV = INVERT
L.W.D.D. =LAKE WORTH DRAINAGE DISTRICT
LB = LICENSE BUSINESS
LS = LICENSE SURVEY
(M.) =MEASURED
N.T.S. = NOT TO SCALE
ORB = OFFICIAL RECORD BOOK
(P) =PLAT
POB = POINT OF BEGINNING
POC = POINT OF COMMENCEMENT
PB. = PLAT BOOK
PK&D = PARKER-KALON NAIL & DISC
PG = PAGE
RCP =REINFORCED CONCRETE PIPE
SBTR = SOUTHERN BELL TELEPHONE RISER
SF. = SQUARE FEET
(S) = STATE PLANE COORDINATE SYSTEM
WF = WOOD FENCE
WUP = WOOD UTILITY POLE

SYMBOLS:
= GUY WIRE ANCHOR
= CABLE TELEVISION BOX
= CATCH BASIN
= CLEANOUT
= ELECTRIC BOX
= SOUTHERN BELL BOX
= MANHOLE
= BELLSOUTH MANHOLE
= STORM MANHOLE
= SEWER MANHOLE
= FIRE HYDRANT
= LIGHT POLE
= LIGHT POLE
= POWER POLE
= SECTION CORNER
= TRAFFIC VAULT
= QUARTER CORNER
= VALVE
= GAS VALVE
= WATER VALVE
= GAS METER
= WATER METER
= WELL
= WOOD POWER POLE
—X— = WOOD FENCE
—OHE— = OVERHEAD ELECTRIC LINES
—STM— = STORM LINES
—SS— = SEWER LINES
—W— = WATER LINES
—FM— = FORCE MAIN LINES

REVISIONS	DATE	BY

FILE NAME C&W7951---AMC#2017015

CAULFIELD & WHEELER, INC.
CIVIL ENGINEERING – LAND PLANNING
LANDSCAPE ARCHITECTURE – SURVEYING
7900 GLADES ROAD–SUITE 100
BOCA RATON, FLORIDA 33433
PHONE (561)–392–1991 / FAX (561)–750–1452

DATE	09/23/17
DRAWN BY	AMS
F.B./ PG.	ELEC
SCALE	SHOWN

JOB # 7951
SHT.NO. 2
OF 5 SHEETS

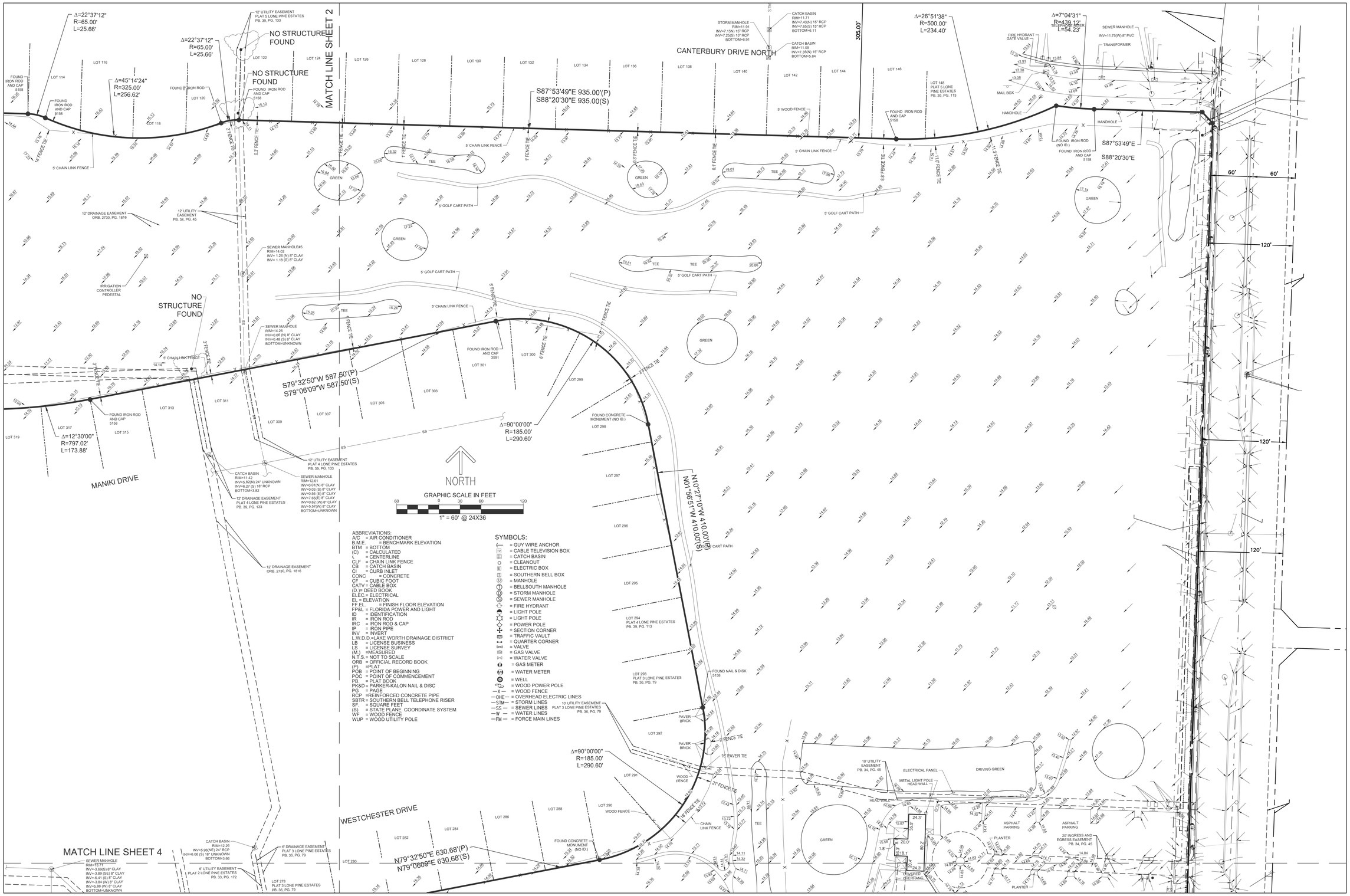

REVISIONS	DATE	BY

FILE NAME C&W7951---AMC#2017015

CAULFIELD & WHEELER, INC.
CIVIL ENGINEERING – LAND PLANNING
LANDSCAPE ARCHITECTURE – SURVEYING
7900 GLADES ROAD–SUITE 100
BOCA RATON, FLORIDA 33433
PHONE (561)–392–1991 / FAX (561)–750–1452

DATE 09/23/17
DRAWN BY AMS
F.B./ PG. ELEC
SCALE SHWON

JOB # 7951
SHT.NO.
3
OF 5 SHEETS

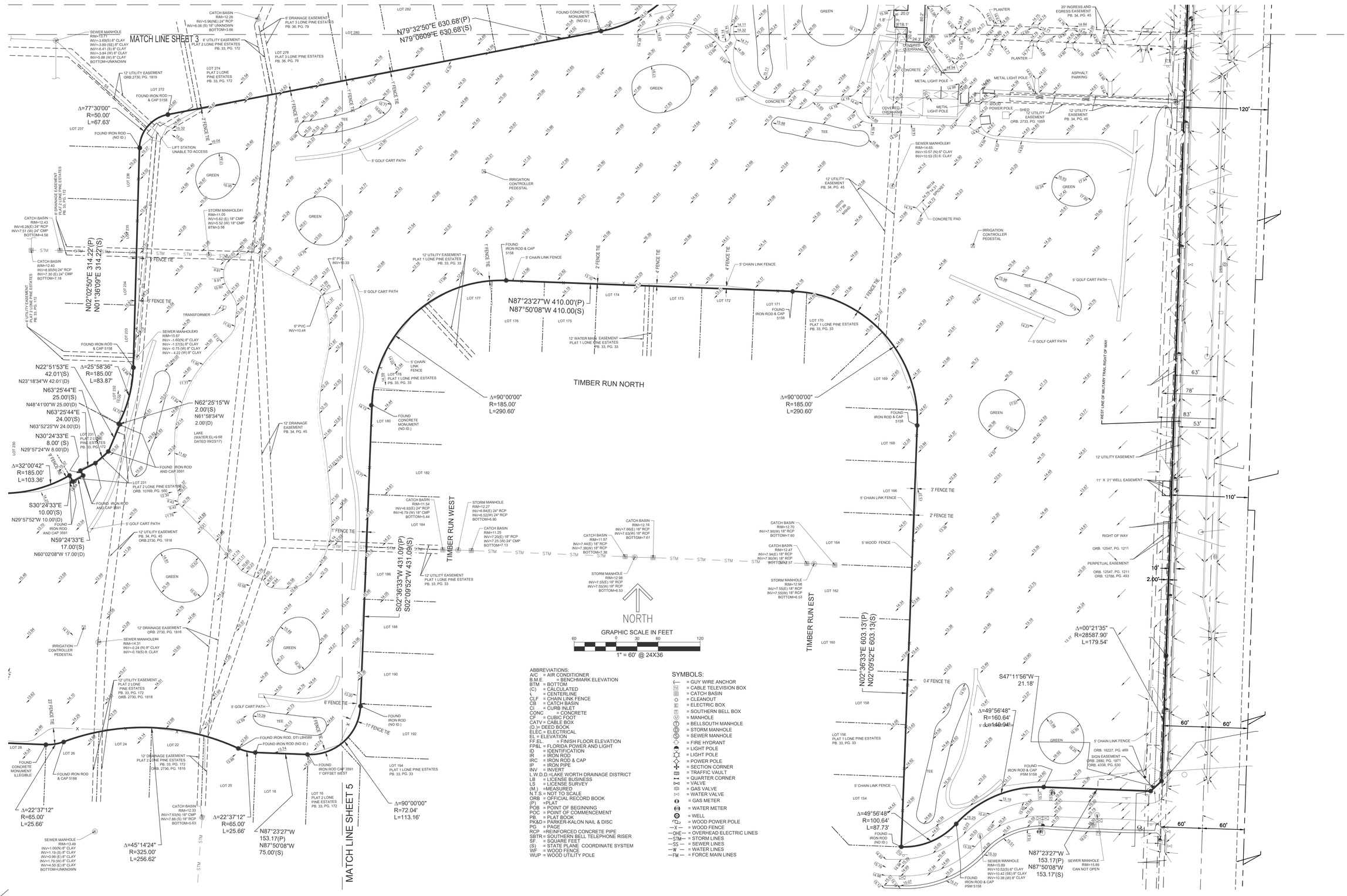

ABBREVIATIONS:
A/C = AIR CONDITIONER
B.M.E. = BENCHMARK ELEVATION
BTM = BOTTOM
(C) = CALCULATED
℄ = CENTERLINE
CLF = CHAIN LINK FENCE
CB = CATCH BASIN
CI = CURB INLET
CONC = CONCRETE
CF = CUBIC FOOT
CATV = CABLE BOX
(D.)= DEED BOOK
ELEC.= ELECTRICAL
EL = ELEVATION
FF.EL. = FINISH FLOOR ELEVATION
FP&L = FLORIDA POWER AND LIGHT
ID = IDENTIFICATION
IR = IRON ROD
IRC = IRON ROD & CAP
IP = IRON PIPE
INV = INVERT
L.W.D.D.=LAKE WORTH DRAINAGE DISTRICT
LB = LICENSE BUSINESS
LS = LICENSE SURVEY
(M.) =MEASURED
N.T.S. = NOT TO SCALE
ORB = OFFICIAL RECORD BOOK
(P) =PLAT
POB = POINT OF BEGINNING
POC = POINT OF COMMENCEMENT
PB. = PLAT BOOK
PK&D = PARKER-KALON NAIL & DISC
PG = PAGE
RCP =REINFORCED CONCRETE PIPE
SBTR = SOUTHERN BELL TELEPHONE RISER
SF. = SQUARE FEET
(S) = STATE PLANE COORDINATE SYSTEM
WF = WOOD FENCE
WUP = WOOD UTILITY POLE

SYMBOLS:
= GUY WIRE ANCHOR
= CABLE TELEVISION BOX
= CATCH BASIN
= CLEANOUT
= ELECTRIC BOX
= SOUTHERN BELL BOX
= MANHOLE
= BELLSOUTH MANHOLE
= STORM MANHOLE
= SEWER MANHOLE
= FIRE HYDRANT
= LIGHT POLE
= LIGHT POLE
= POWER POLE
= SECTION CORNER
= TRAFFIC VAULT
= QUARTER CORNER
= VALVE
= GAS VALVE
= WATER VALVE
= GAS METER
= WATER METER
= WELL
= WOOD POWER POLE
—X— = WOOD FENCE
—OHE— = OVERHEAD ELECTRIC LINES
—STM— = STORM LINES
—SS— = SEWER LINES
—W— = WATER LINES
—FM— = FORCE MAIN LINES

REVISIONS	DATE	BY

FILE NAME C&W7951---AMC#2017015

CAULFIELD & WHEELER, INC.
CIVIL ENGINEERING – LAND PLANNING
LANDSCAPE ARCHITECTURE – SURVEYING
7900 GLADES ROAD–SUITE 100
BOCA RATON, FLORIDA 33433
PHONE (561)–392–1991 / FAX (561)–750–1452

DATE 09/23/17
DRAWN BY AMS
F.B./ PG. ELEC
SCALE SHWON

JOB # 7951
SHT.NO. 4
OF 5 SHEETS

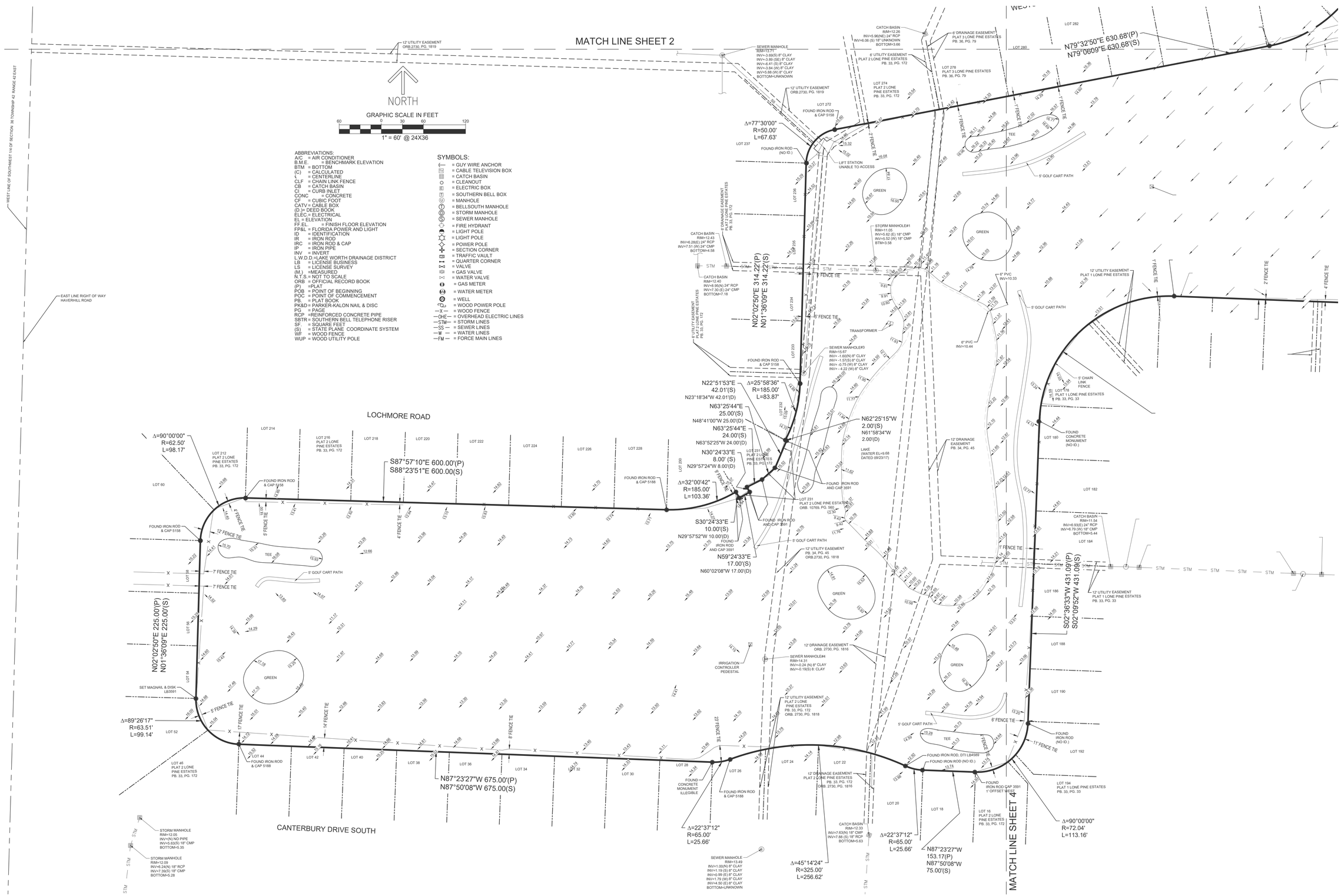

REVISIONS	DATE	BY

FILE NAME C&W7951---AMC#2017015

CAULFIELD & WHEELER, INC.
CIVIL ENGINEERING – LAND PLANNING
LANDSCAPE ARCHITECTURE – SURVEYING
7900 GLADES ROAD–SUITE 100
BOCA RATON, FLORIDA 33433
PHONE (561)–392–1991 / FAX (561)–750–1452

DATE	09/23/17
DRAWN BY	AMS
F.B./ PG.	ELEC
SCALE	SHOWN

JOB #	7951
SHT.NO.	5
OF 5 SHEETS	